

Buczacz cemetery

Published on Єврейська Галичина та Буковина (<https://www.jgaliciabukovina.net>)

Buczacz cemetery

```
var Coordinates = [{"49.06185444177264"," 25.402765144163027"},{"49.06244495862325"," 25.401284564786806"},{"49.06276833392525"," 25.40089832668866"},{"49.0630354684572"," 25.400876869016543"},{"49.06317606500249"," 25.40115581875409"},{"49.063119826432114"," 25.40141331081952"},{"49.06300734910039"," 25.40169226055707"},{"49.06278239367327"," 25.40216432934369"},{"49.06262773622641"," 25.402636398130312"},{"49.0623887192255"," 25.40321575527753"},{"49.06217782091713"," 25.403730739408388"},{"49.0619809816885"," 25.404095519834414"},{"49.06171384148834"," 25.40422426586713"},{"49.06158730089234"," 25.404138435178652"},{"49.06154512062208"," 25.40392385845746"},{"49.06153106052405"," 25.403601993375673"},{"49.06160136097448"," 25.403280128293886"},{"49.06172790153467"," 25.40297972088422"}]; var MapZoom = 16; var MapCenter = [{"49.06195659641728"," 25.401241649442568"}]; var PolygonTitle = ""; // This example creates a simple polygon representing the Bermuda Triangle. function initialize() { var mapOptions = { zoom: MapZoom, center: new google.maps.LatLng(MapCenter[0][0],MapCenter[0][1]), mapTypeId: google.maps.MapTypeId.ROADMAP }; var PolygonToDraw; var map = new google.maps.Map(document.getElementById('map-canvas'), mapOptions); // Define the LatLng coordinates for the polygon's path. var CoordsToDraw = []; Coordinates.forEach(function(element, index){ CoordsToDraw.push(new google.maps.LatLng(element[0], element[1])) }); // Construct the polygon. PolygonToDraw = new google.maps.Polygon({ paths: CoordsToDraw, strokeColor: '#FF0000', strokeOpacity: 0.8, strokeWeight: 2, fillColor: '#FF0000', fillOpacity: 0.35 }); PolygonToDraw.setMap(map); var mapLabel = new MapLabel({ text: PolygonTitle, position: new google.maps.LatLng(MapCenter[0][0],MapCenter[0][1]), map: map, fontSize: 20, align: 'left' }); mapLabel.set('position', new google.maps.LatLng(MapCenter[0][0],MapCenter[0][1])); } google.maps.event.addDomListener(window, 'load', initialize);
```

Community: Buchach

Additional information:

The cemetery was fully documented by the JGB expedition team in 2017 and 2018.

[See detailed map of Buczacz Cemetery](#) shows a sketch of all the survived tombstones, or separate maps of its [Old \(16-19 centuries\)](#) and [New \(19-20 centuries\)](#) parts.

Tombstones in the cemetery

By clicking on "Tombstone Date" you may change the chronological order of the tombstones. Gravestones without a date are placed at the end of the list

Image

Name






[Tombstone Date](#) ▲

[Tombstone of Shimshon](#)

June 22, 1590



Buczacz cemetery

Published on Єврейська Галичина та Буковина (<https://www.jgaliciabukovina.net>)

Image	Name	Tombstone Date ▲
	Tombstone of ... Daughter of Yoel	September 07, 1590
	Tombstone of Ester Daughter of Gedalia	February 02, 1593
	Tombstone of Avraham Son of Meir	November 15, 1594
	Tombstone of Eliezer Son of Shimshon	June 13, 1595
	Tombstone of Hana Daughter of Gedalia	August 02, 1595

Buczacz cemetery

Published on Єврейська Галичина та Буковина (<https://www.jgaliciabukovina.net>)

Image	Name	Tombstone Date ▲
		
	Tombstone of Zlate Daughter of Shlomo	March 09, 1597
	Tombstone of ...	June 08, 1597
	Tombstone of Moshe Son of Binyamin Aharon	August 1597
	Tombstone of Avraham Son of Moshe	August 06, 1603

[View More Tombstones](#)

Джерело: <https://www.jgaliciabukovina.net/uk/node/183010?page=5>
