

Buczacz cemetery

Published on Єврейська Галичина та Буковина (<https://www.jgaliciabukovina.net>)

Buczacz cemetery

```
var Coordinates = [{"49.06185444177264"," 25.402765144163027"},{"49.06244495862325"," 25.401284564786806"},{"49.06276833392525"," 25.40089832668866"},{"49.0630354684572"," 25.400876869016543"},{"49.06317606500249"," 25.40115581875409"},{"49.063119826432114"," 25.40141331081952"},{"49.06300734910039"," 25.40169226055707"},{"49.06278239367327"," 25.40216432934369"},{"49.06262773622641"," 25.402636398130312"},{"49.0623887192255"," 25.40321575527753"},{"49.06217782091713"," 25.403730739408388"},{"49.0619809816885"," 25.404095519834414"},{"49.06171384148834"," 25.40422426586713"},{"49.06158730089234"," 25.404138435178652"},{"49.06154512062208"," 25.40392385845746"},{"49.06153106052405"," 25.403601993375673"},{"49.06160136097448"," 25.403280128293886"},{"49.06172790153467"," 25.40297972088422"}]; var MapZoom = 16; var MapCenter = [{"49.06195659641728"," 25.401241649442568"}]; var PolygonTitle = ""; // This example creates a simple polygon representing the Bermuda Triangle. function initialize() { var mapOptions = { zoom: MapZoom, center: new google.maps.LatLng(MapCenter[0][0],MapCenter[0][1]), mapTypeId: google.maps.MapTypeId.ROADMAP }; var PolygonToDraw; var map = new google.maps.Map(document.getElementById('map-canvas'), mapOptions); // Define the LatLng coordinates for the polygon's path. var CoordsToDraw = []; Coordinates.forEach(function(element, index){ CoordsToDraw.push(new google.maps.LatLng(element[0], element[1])) }); // Construct the polygon. PolygonToDraw = new google.maps.Polygon({ paths: CoordsToDraw, strokeColor: '#FF0000', strokeOpacity: 0.8, strokeWeight: 2, fillColor: '#FF0000', fillOpacity: 0.35 }); PolygonToDraw.setMap(map); var mapLabel = new MapLabel({ text: PolygonTitle, position: new google.maps.LatLng(MapCenter[0][0],MapCenter[0][1]), map: map, fontSize: 20, align: 'left' }); mapLabel.set('position', new google.maps.LatLng(MapCenter[0][0],MapCenter[0][1])); } google.maps.event.addDomListener(window, 'load', initialize);
```

Community: Buchach

Additional information:

The cemetery was fully documented by the JGB expedition team in 2017 and 2018.

[See detailed map of Buczacz Cemetery](#) shows a sketch of all the survived tombstones, or separate maps of its [Old \(16-19 centuries\)](#) and [New \(19-20 centuries\)](#) parts.

Tombstones in the cemetery

By clicking on "Tombstone Date" you may change the chronological order of the tombstones. Gravestones without a date are placed at the end of the list

Image

Name






[Tombstone Date](#) ▼

[Tombstone of Pesach Son of Shlomo](#)

December 05, 1985




Buczacz cemetery

Published on Єврейська Галичина та Буковина (<https://www.jgaliciabukovina.net>)

Image	Name	Tombstone Date ▼
	Tombstone of Itzhak Gottfried	September 14, 1953
	Tombstone of Dov Gips	November 10, 1944
	Tombstone of ... List	1943
	Tombstone of Rivka Bauer	1942
	Tombstone of Arie Son of Moshe	September 30, 1941
	Tombstone of Israel Moshe Anderman	June 03, 1941
	Tombstone of Yehuda Son of Avraham	March 24, 1941

Buczacz cemetery

Published on Єврейська Галичина та Буковина (<https://www.jgaliciabukovina.net>)

Image	Name	Tombstone Date ▼
	Tombstone of Mordechai Zvi Son of Shalom	February 24, 1941
	Tombstone of Beyle Sternklar	January 07, 1941
		

[View More Tombstones](#)

Джерело:

https://www.jgaliciabukovina.net/uk/node/183010?order=field_shared_approxidate&sort=desc&page=3