

# Hello1

## Buczacz cemetery

```

var Coordinates = [
  ["49.06185444177264", "25.402765144163027"], ["49.06244495862325", "25.401284564786806"], ["49.06276833392525", "25.40089832668866"], ["49.0630354684572", "25.400876869016543"], ["49.06317606500249", "25.40115581875409"], ["49.063119826432114", "25.40141331081952"], ["49.06300734910039", "25.40169226055707"], ["49.06278239367327", "25.40216432934369"], ["49.06262773622641", "25.402636398130312"], ["49.0623887192255", "25.40321575527753"], ["49.06217782091713", "25.403730739408388"], ["49.0619809816885", "25.404095519834414"], ["49.06171384148834", "25.40422426586713"], ["49.06158730089234", "25.404138435178652"], ["49.06154512062208", "25.40392385845746"], ["49.06153106052405", "25.403601993375673"], ["49.06160136097448", "25.403280128293886"], ["49.06172790153467", "25.40297972088422"]];
var MapZoom = 16;
var MapCenter = ["49.06195659641728", "25.401241649442568"];
var PolygonTitle = "";
// This example creates a simple polygon representing the Bermuda Triangle.
function initialize() {
  var mapOptions = {
    zoom: MapZoom,
    center: new google.maps.LatLng(MapCenter[0][0], MapCenter[0][1]),
    mapTypeId: google.maps.MapTypeId.ROADMAP
  };
  var PolygonToDraw;
  var map = new google.maps.Map(document.getElementById('map-canvas'), mapOptions);
  // Define the LatLng coordinates for the polygon's path.
  var CoordsToDraw = [];
  Coordinates.forEach(function(element, index) {
    CoordsToDraw.push(new google.maps.LatLng(element[0], element[1]));
  });
  // Construct the polygon.
  PolygonToDraw = new google.maps.Polygon({
    paths: CoordsToDraw,
    strokeColor: '#FF0000',
    strokeOpacity: 0.8,
    strokeWeight: 2,
    fillColor: '#FF0000',
    fillOpacity: 0.35
  });
  PolygonToDraw.setMap(map);
  var mapLabel = new MapLabel({
    text: PolygonTitle,
    position: new google.maps.LatLng(MapCenter[0][0], MapCenter[0][1]),
    map: map,
    fontSize: 20,
    align: 'left'
  });
  mapLabel.set('position', new google.maps.LatLng(MapCenter[0][0], MapCenter[0][1]));
  google.maps.event.addDomListener(window, 'load', initialize);
}

```

**BuchachCommunity:**

### Additional information:






The cemetery was fully documented by the JGB expedition team in 2017 and 2018.






shows a sketch of all the survived tombstones, or separate [See detailed map of Buczacz Cemetery](#) parts. [New \(19-20 centuries\)](#) and [Old \(16-19 centuries\)](#) maps of its

### Tombstones in the cemetery

Newer findings are displayed first.

 <a href="#">Tombstone Date</a>	Name	Image
June 22, 1590	<a href="#">Tombstone of Shimshon</a>	

<a href="#">Tombstone Date</a>	<a href="#">Name</a>	<a href="#">Image</a>
September 07, 1590	<a href="#">Tombstone of ... Daughter of Yoel</a>	
February 02, 1593	<a href="#">Tombstone of Ester Daughter of Gedalia</a>	
November 15, 1594	<a href="#">Tombstone of Avraham Son of Meir</a>	
June 13, 1595	<a href="#">Tombstone of Eliezer Son of Shimshon</a>	
August 02, 1595	<a href="#">Tombstone of Hana Daughter of Gedalia</a>	

<a href="#">Tombstone Date</a>	<a href="#">Name</a>	<a href="#">Image</a>
March 09, 1597	<a href="#">Tombstone of Zlate Daughter of Shlomo</a>	
June 08, 1597	<a href="#">Tombstone of ...</a>	
August 1597	<a href="#">Tombstone of Moshe Son of Binyamin Aharon</a>	
August 06, 1603	<a href="#">Tombstone of Avraham Son of Moshe</a>	
		

- 1 •
- 2 •
- 3 •
- 4 •
- 5 •
- 6 •

- [7](#) •
- [8](#) •
- [9](#) •
- ...
- [next >](#) •
- [last »](#) •

http://www.jgaliciabukovina.net/he/node/183010 **Source URL:**