

Tluste cemetery

```

var Coordinates = [{"48.84962186816", "25.73097288608551"}, {"48.84977718741843", "25.73119819164276"}, {"48.84978071739597", "25.731359124183655"}, {"48.84973835764899", "25.73147714138031"}, {"48.8498336670293", "25.731579065322876"}, {"48.84990073648446", "25.731670260429382"}, {"48.85008076457782", "25.731911659240723"}, {"48.850161953506166", "25.73198139667511"}, {"48.85008429453396", "25.732582211494446"}, {"48.84933593826534", "25.732635855674744"}, {"48.84929357814209", "25.732635855674744"}, {"48.84926533803999", "25.732104778289795"}, {"48.84925474799763", "25.731793642044067"}, {"48.84925121798299", "25.731557607650757"}]; var MapZoom = 18; var MapCenter = [{"48.84966135420155", "25.73224425315857"}]; var PolygonTitle = ""; // This example creates a simple polygon representing the Bermuda Triangle. function initialize() { var mapOptions = { zoom: MapZoom, center: new google.maps.LatLng(MapCenter[0][0], MapCenter[0][1]), mapTypeId: google.maps.MapTypeId.ROADMAP }; var PolygonToDraw; var map = new google.maps.Map(document.getElementById('map-canvas'), mapOptions); // Define the LatLng coordinates for the polygon's path. var CoordsToDraw = []; Coordinates.forEach(function(element, index){ CoordsToDraw.push(new google.maps.LatLng(element[0], element[1])) }); // Construct the polygon. PolygonToDraw = new google.maps.Polygon({ paths: CoordsToDraw, strokeColor: '#FF0000', strokeOpacity: 0.8, strokeWeight: 2, fillColor: '#FF0000', fillOpacity: 0.35 }); PolygonToDraw.setMap(map); var mapLabel = new MapLabel({ text: PolygonTitle, position: new google.maps.LatLng(MapCenter[0][0], MapCenter[0][1]), map: map, fontSize: 20, align: 'left' }); mapLabel.set('position', new google.maps.LatLng(MapCenter[0][0], MapCenter[0][1])); google.maps.event.addDomListener(window, 'load', initialize);
TovsteCommunity:

```

Additional information:






The cemetery was fully documented by the JGB expedition team in 2014.

shows a sketch of all the survived tombstones. [CemeterySee detailed map of Tluste](#)

Tombstones in the cemetery

By clicking on "Tombstone Date" you may change the chronological order of the tombstones.
Gravestones without a date are placed at the end of the list

| ▲ Tombstone Date | Name | Image |
|----------------------------------|--|---|
| March 29, 1678 | Tombstone of (?) Daughter of David |  |
| January 11, 1690 | Tombstone of Eliyahu Son of Moshe |  |
| 1726 | Tombstone of Miriam (?) Daughter of Shmuel (?) |  |
| 1728 | Tombstone of ... |  |
| October 20, 1729 | Tombstone of Zvi Hirsh Son of Yitzhak |  |
| October 27, 1732 | Tombstone of Avraham Ever Son of Yehuda | |

| Tombstone Date | Name | Image |
|--------------------------------|--|---|
| January 30, 1735 | Tombstone of ... |  |
| June 19, 1735 | Tombstone of Meir Son of Moshe Naftali Hirtz |  |
| 1736 | Tombstone of Toybe Metzger |  |
| 1736 | Tombstone of Toybe Metzger |  |
| 1736 | Tombstone of Toybe Metzger |  |

[View More Tombstones](#)

<https://www.jgaliciabukovina.net/he/node/161516> **Source URL:**